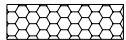







**ZONING MAP**

**CITY OF UNIVERSITY HEIGHTS, IOWA  
JANUARY 2017**

	B BUSINESS (ORD. NO. 79, § 6.C)
	C COMMERCIAL (ORD. NO. 79, § 6.D)
	CM MULTIPLE FAMILY COMMERCIAL (ORD. NO. 79, §§ 6.F & 13)
	PUD PLANNED UNIT DEVELOPMENT (ORD. NO. 79, §§ 6.E & 11)
	R-3 MULTIPLE FAMILY RESIDENTIAL (ORD. NO. 79, §§ 6.B & 12)
	R-1 SINGLE FAMILY (ORD. NO. 79, § 6.A)

